

**NOTICE OF CONFIRMATION OF A DEFINITIVE MAP MODIFICATION ORDER**

**THE NORTH YORKSHIRE COUNCIL**

**WILDLIFE AND COUNTRYSIDE ACT 1981**

**THE DISTRICT OF RICHMONDSHIRE (OUTSIDE THE YORKSHIRE DALES NATIONAL PARK)  
DEFINITIVE MAP AND STATEMENT**

**RESTRICTED BYWAY No.20 64/7 STANWICK ST JOHN  
MODIFICATION ORDER 2024**

On 16 April 2024 The North Yorkshire Council confirmed the above-named Order.

The effect of the confirmed Order is to modify the Definitive Statement for Restricted Byway No.20.64/7 by adding a field gate at Grid Ref NZ 1869 1137 to the authorised limitations.

A copy of the confirmed Order and map may be seen free of charge during normal office hours at Richmond Community Library, North Yorkshire until 7<sup>th</sup> June 2024 and copies may be purchased from Countryside Access Service, North Yorkshire Council, County Hall, Northallerton, North Yorkshire, DL7 8AD (tel: 01609 532512) at a cost of £2 or downloaded free from our website [www.northyorks.gov.uk/pathnotices](http://www.northyorks.gov.uk/pathnotices).

If any person aggrieved by the confirmed Order wishes to question its validity on the ground that it is not within the power of Section 53 of the above-named Act, or that any requirement of Schedule 15 of the Act has not been complied with in relation to the Order, he or she may, within 42 days of the date of this Notice, make an application to the High Court under Schedule 15(12) to the Act.

Dated: 26 April 2024

Barry Khan  
Assistant Chief Executive  
(Legal and Democratic Services)  
County Hall  
Northallerton  
North Yorkshire  
DL7 8AH



**THE NORTH YORKSHIRE COUNCIL**

**WILDLIFE AND COUNTRYSIDE ACT 1981**

**THE DISTRICT OF RICHMONDSHIRE (OUTSIDE THE YORKSHIRE DALES NATIONAL PARK)  
DEFINITIVE MAP AND STATEMENT**

**RESTRICTED BYWAY No.20 64/7 STANWICK ST JOHN  
MODIFICATION ORDER 2024**

Barry Khan  
Assistant Chief Executive  
(Legal and Democratic Services)  
County Hall  
Northallerton  
North Yorkshire  
DL7 8AH

**THE NORTH YORKSHIRE COUNCIL**

**WILDLIFE AND COUNTRYSIDE ACT 1981**

**THE DISTRICT OF RICHMONDSHIRE (OUTSIDE THE YORKSHIRE DALES NATIONAL PARK)  
DEFINITIVE MAP AND STATEMENT**

**RESTRICTED BYWAY No.20 64/7 STANWICK ST JOHN  
MODIFICATION ORDER 2024**

This Order is made by The North Yorkshire Council under Section 53(2)(b) of the Wildlife and Countryside Act 1981 ("the Act") because it appears to the authority that the District of Richmondshire (outside the Yorkshire Dales National Park) Definitive Map and Statement require modification in consequence of the occurrence of an event specified in Section 53(3)(c)(iii) and Section 53(4)(b), namely the discovery by the authority of evidence which (when considered with all other relevant evidence available to them) shows that any other particulars contained in the map and statement require modification, to include the addition to the statement of particulars as to any limitations or conditions affecting the public right of way thereover.

The authority has consulted with every local authority whose area includes the land to which the Order relates. The North Yorkshire Council hereby order that:-

1. For the purpose of this Order the relevant date is 10 January 2024.
2. The District of Richmondshire (outside the Yorkshire Dales National Park) Definitive Map and Statement shall be modified as described in Part I and Part II of the Schedule and shown on the map attached to the Order.
3. This Order shall take effect on the date it is confirmed and may be cited as the Restricted Byway No.20 64/7 Stanwick St John Modification Order 2024.

**THE COMMON SEAL of THE NORTH  
YORKSHIRE COUNCIL**

was hereunto affixed this 20<sup>th</sup> day of  
February, 2024 in the presence of:

*M. Bejtman*

**AUTHORISED  
SIGNATORY**



SCHEDULE

PART I

**Modification of Definitive Map**

No modification is made to the Definitive Map; the modification is to add a limitation to the Definitive Statement in the location shown on the accompanying map.

PART II

**Modification of Definitive Statement  
Variation of Particulars of path or way**

Path No.	Grid Reference End Points	Description	Nature of Surface	Length (Km)	Width (M)	Lawful Obstructions And Conditions
Restricted Byway No. 20.64/7	41869 51137	Commencing <b>at the gate</b> at the end of the publicly-maintainable highway at Stanwick St John, adjacent to South Lodge at Grid Reference 41869 51137, the route proceeds in a generally south easterly direction for approximately 50 metres to Grid Reference 41872 51133, where it turns to follow a farm track in a generally easterly direction for approximately 520 metres to the gate at Grid Reference 41924 51129, then continues in the same direction for approximately 20 metres to the Aldbrough Parish Boundary adjacent to Outer Lodge at Grid Reference 41926 51128.	Stone track	0.570	3.5	<b>Field Gate at Grid Ref 41869 51137</b>
	To 41926 51128		Gravel	0.020	5	Field Gate at Grid Ref 41924 51129
				Total =		
				0.590		

*[text in bold to be added to Statement] [crossed-out text to be deleted from Statement]*

418750

419000



511500

511500

511250

511250

**Grid Ref 41869 51137  
Field Gate to be added  
to the Definitive Statement**

**RB 20.64/7**

*N4877*

*ubertsten*




© Crown Copyright and Database Rights ( 2024 ) Ordnance Survey AC0000825864

418750

419000



Public Rights of Way  
Countryside Access Service  
County Hall  
Northallerton  
DL7 8AH

Key:  
Footpath   
Restricted Byway   
Maintainable Highways 

Map drawn on 18 January 2024

Drawn by BB Scale 1:2500

**The North Yorkshire Council**  
Wildlife and Countryside Act 1981  
Section 53  
Restricted Byway No.20 64/7  
Stanwick St John  
Modification Order 2024

File Ref No. RICH/2023/10/DMMO

**THE NORTH YORKSHIRE COUNCIL**


**WILDLIFE AND COUNTRYSIDE ACT 1981**

**THE DISTRICT OF RICHMONDSHIRE (OUTSIDE THE YORKSHIRE DALES NATIONAL PARK)  
DEFINITIVE MAP AND STATEMENT**

**RESTRICTED BYWAY No.20 64/7 STANWICK ST JOHN  
MODIFICATION ORDER 2024**

THE NORTH YORKSHIRE COUNCIL in exercise of the powers conferred upon it in that behalf hereby confirm the foregoing Order (without any modification) as an Unopposed Order.

IN WITNESS whereof  
**THE COMMON SEAL of THE NORTH  
YORKSHIRE COUNCIL**  
was hereunto affixed this 16<sup>th</sup> day of  
APRIL 2024 in the presence of:



*W Cooley*  
**AUTHORISED  
SIGNATORY**